

The map of subcropping Mississippian units has been generated using data from the Williston Basin Targeted Geoscience Initiative (TGI) 2 Project (<http://www.gov.mb.ca/siem/mrd/geo/williston02/>). The stratigraphic framework for these subcropping units is shown above; the composite log is a compilation of log traces from different units in several wells in southeastern Saskatchewan.

Production data are provided by the Petroleum Statistics Branch, Saskatchewan Ministry of Energy and Resources, Petroleum and Natural Gas Division, and are current to December 2010. Commingled production (e.g., Frobisher/Alida) is not included in the graphs. Because of space constraints, only 96 oil fields in southeastern Saskatchewan are numbered on this map sheet. Oil pools from multiple producing zones within a field are not illustrated.

The compilers thank the following people for their contributions to this map sheet:  
 o The entire TGI 2 project team including Andre Costa, Don Kent, Kim Kreis, Arden Marsh, Andrew Nimegeers, Patty Thomas, and Melinda Yurkowski.  
 o Jeff Coolican, Megan Love, and Tyler Music for GIS and other graphic contributions.

Recommended Citation:  
 Nickel, E. and Yang, C. (comps.) (2011): Mississippian subcrop map and selected oil-production data, southeastern Saskatchewan; Saskatchewan Ministry of Energy and Resources, Open File 2011-56, poster.

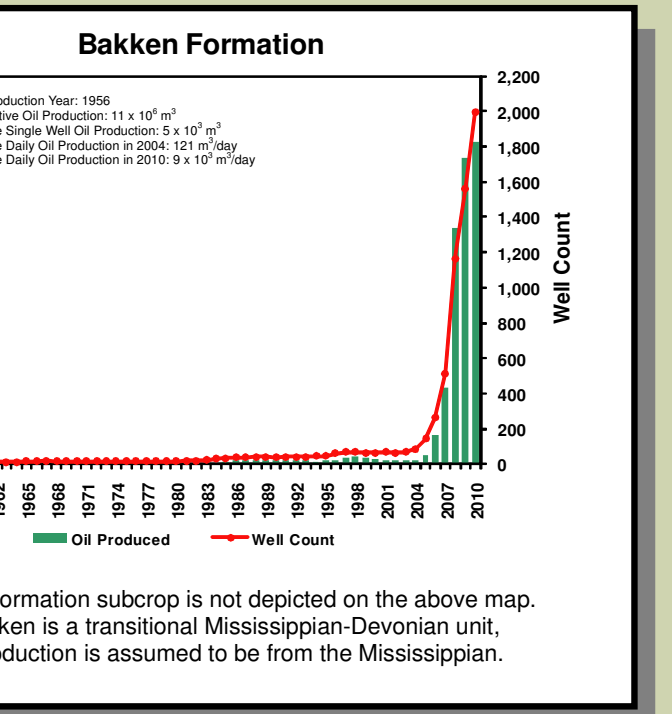
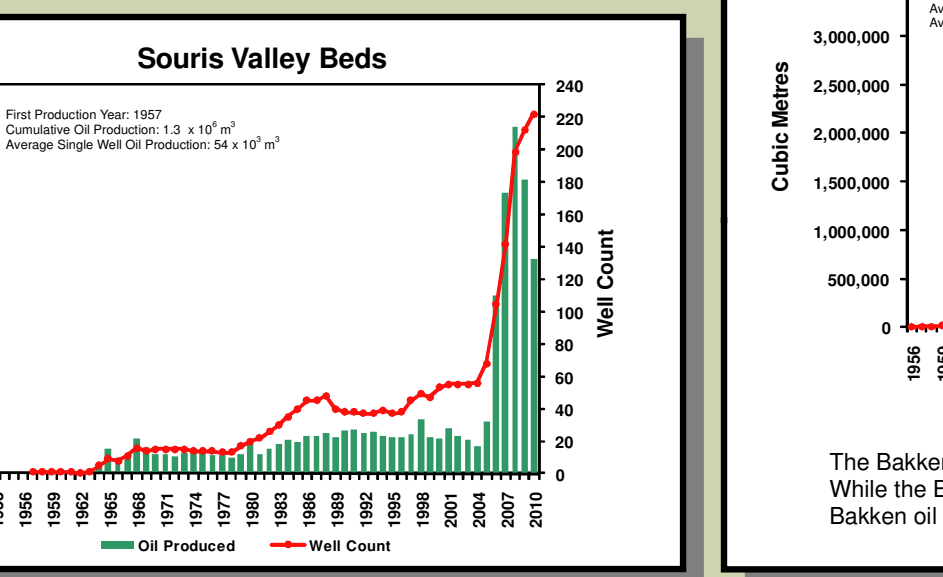
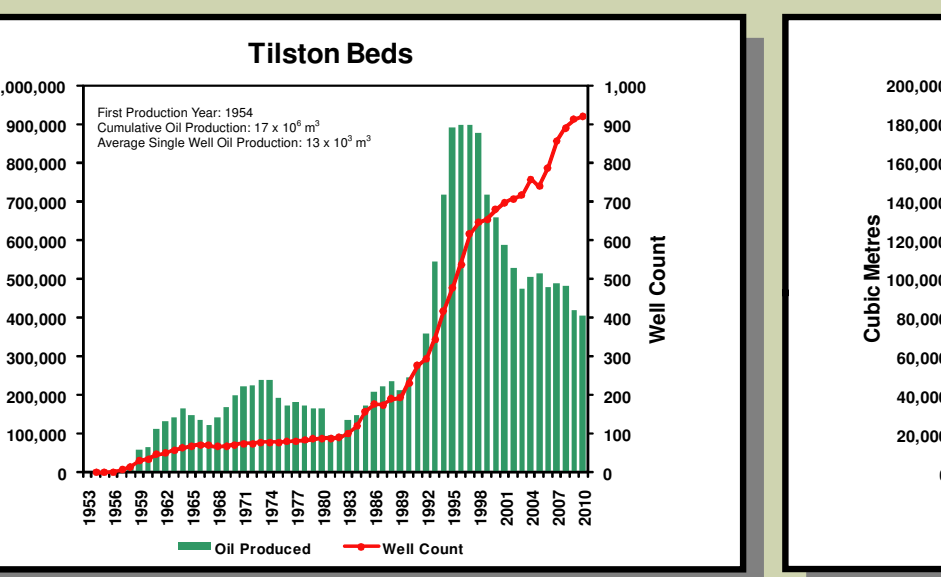
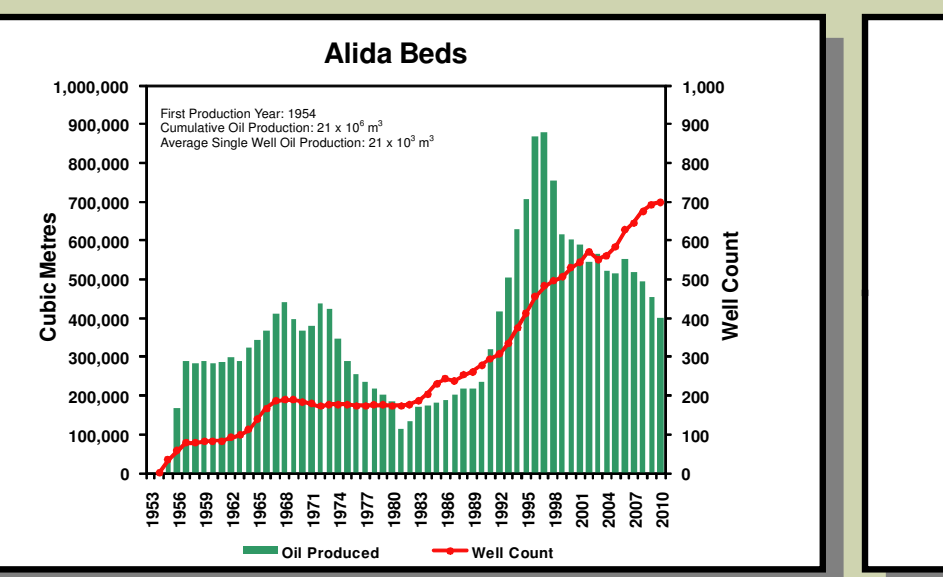
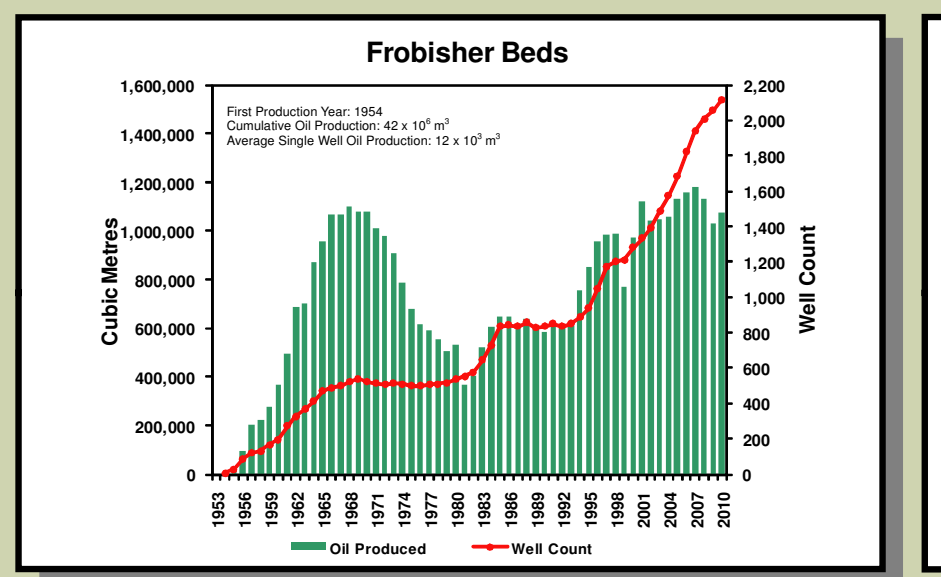
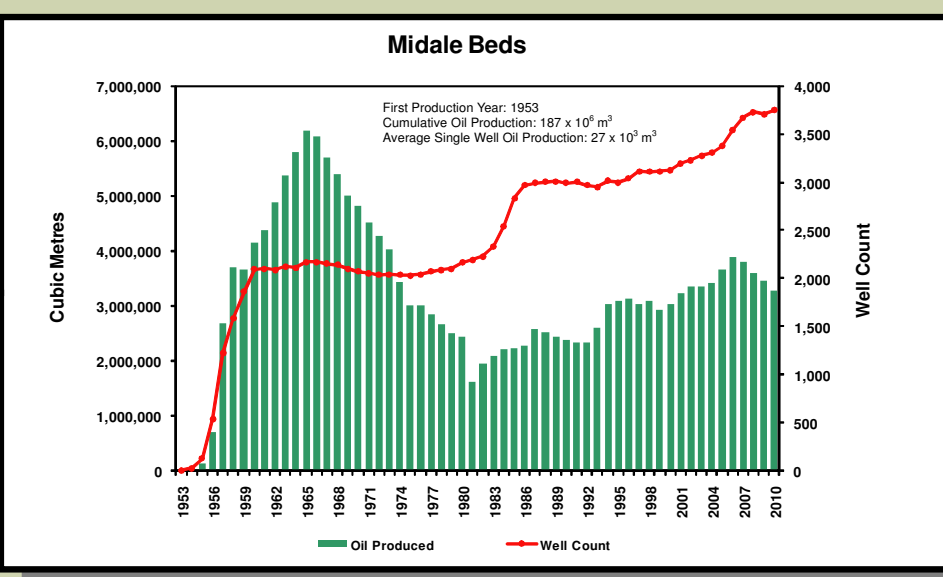
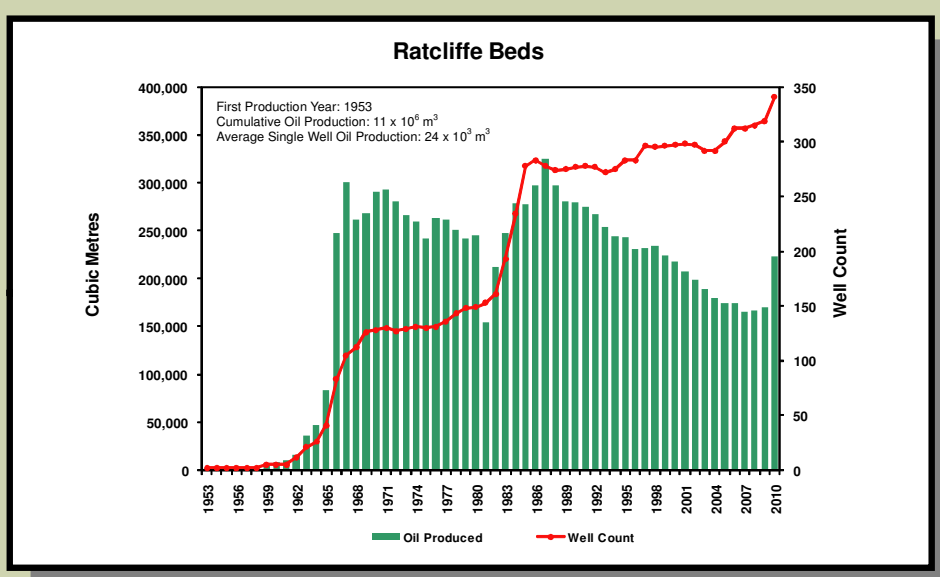
Petroleum Geology Branch  
 Saskatchewan Ministry of Energy and Resources  
 201 Dewdney Avenue, East  
 Regina, SK S4N 4G3  
 (306) 787-2621

**LEGEND**

- Oil well
- ☀ Gas well
- ⊕ Water injector well
- ⊖ Water source well
- ⊘ Abandoned dry well
- ⊕ Battery
- ⊕ Gas plant
- ⊕ Other facility
- Crude oil pipeline
- River
- Highway
- City or Town
- ▨ Indian Reserve
- Oil field
- Lake
- Big Snowy Group
- Poplar Beds
- Ratcliffe Beds
- Midale Evaporite
- Midale Beds
- Frobisher Evaporite
- Frobisher Beds
- Kissey Sandstone
- Alida Beds
- Tilston Beds
- Souris Valley Beds
- Southern edge of Frobisher Evaporite
- Southern edge of Midale Evaporite

**Selected Oil Fields**

● 1 Moose Valley	● 15 Howard	● 29 Viewfield	● 43 Weyburn	● 77 Fertile	● 111 Alameda	● 145 Northgate
● 2 Corning	● 16 Kisbey	● 30 Middle Central	● 44 Freds Lake	● 78 Glen Ewen	● 112 Elcoffe	● 146 Florence
● 3 Flinton	● 17 Friesstone	● 31 Buffalo Head	● 45 Shinner Lake	● 79 Hastings	● 113 Cardiff	● 147 Hummingbird
● 4 Hazelwood South	● 18 Star Valley	● 32 Arcola	● 46 Neptune	● 80 Ingoldby	● 114 Souris Flat	● 148 Workman South
● 5 Hazelwood Central	● 19 Big Marsh	● 33 Manor	● 47 Bronthead	● 81 Hummingbird	● 115 Workman	● 149 Flat Lake
● 6 Fletowde South	● 20 White Bear	● 34 Lightning	● 48 Willmar	● 82 Elswick	● 116 Hummingbird South	● 150 Sherwood
● 7 Kenosee	● 21 Parkman	● 35 Frys	● 49 Queensdale	● 83 Elwick East	● 117 Lake Alma	● 151 Workman
● 8 Creelman	● 22 Union Jack	● 36 Croyton	● 50 Cantal	● 84 Hitchcock	● 118 Flat Lake	● 152 Elmore
● 9 Hartaven	● 23 Neptune North	● 37 Alida	● 51 Alida	● 85 View Hill	● 119 Hoffer	● 153 Shermore
● 10 Lost Horse Hills	● 24 Tatagwa West	● 38 Edenville	● 52 Macoun	● 86 Bryant South	● 120 Oungie	● 154 Wilmore
● 11 Handsworth	● 25 Tatagwa North	● 39 Nottingham South	● 53 Bryant	● 87 Tableland	● 121 Gainsborough	● 155 Viewfield Bakken
● 12 Warnley	● 26 Innes West	● 40 Nottingham	● 54 Bryant	● 88 Blenfaul	● 122 Kingford	● 156 Taylorton
● 13 Moose Mountain	● 27 Griffin	● 41 Tatagwa Central	● 55 Rosebank	● 89 Kingford	● 123 Kingford	● 157 Taylorton
	● 28 Innes	● 42 Tatagwa South	● 56 Stortoaks	● 90 Steelman	● 124 Pinto	



Although the Saskatchewan Ministry of Energy and Resources has exercised all reasonable care in the compilation, interpretation and production of this map sheet, it is not possible to ensure total accuracy, and all persons who rely on the information contained herein do so at their own risk. The Ministry of Energy and Resources and the Government of Saskatchewan do not accept liability for any errors, omissions or inaccuracies that may be included in, or derived from, this map sheet.